



TIGGE-LAM was launched at a conference at WMO headquarters on 19 March 2014.

From left to right:

Tiziana Paccagnella, Head of Numerical Modelling, ARPA-ER SIMC (The Hydro-Meteo-Climate Service)

Richard Swinbank, Co-chair of WMO GIFS-TIGGE WG, Met Office

David Richardson, Head of Evaluation, ECMWF

Barbara Ryan, Director, the intergovernmental Group on Earth Observations (GEO)

Jim Caughey, WMO Consultant, THORPEX for GEO

TIGGE-LAM data are available for scientific research after a simple electronic registration process. Access is provided after a 48 hour delay from the initial time of the forecast.

TIGGE-LAM is part of the weather contribution to the GEO System-of-Systems (GEOSS) and is accessible through the GEO Common Infrastructure (GCI).

For further information about TIGGE-LAM, see <http://tigge.ecmwf.int/lam>



Contacts:

richard.mladek@ecmwf.int

tpaccagnella@arpa.emr.it



ECMWF



THORPEX
A World Weather Research Programme



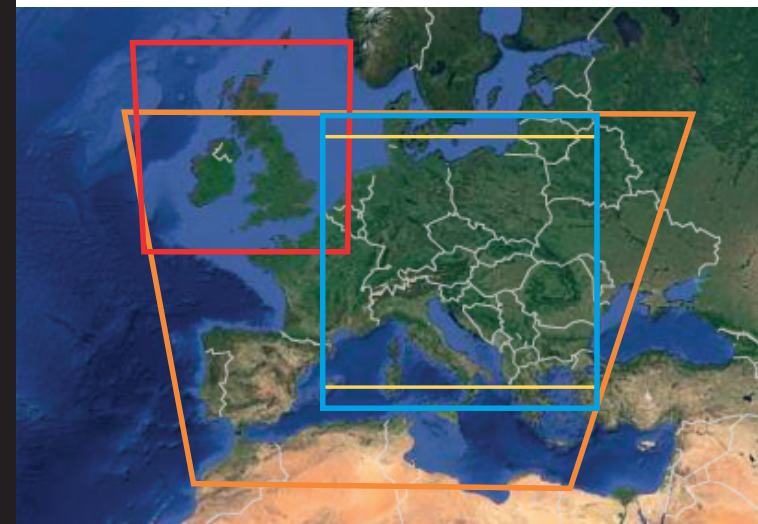
This project has received funding from the European Union's Framework Programme for research, technological development and demonstration under grant agreement No 282915.

TIGGE-LAM

The archive of European LAM EPS at ECMWF

TIGGE-LAM will enable users to have easy access to all the European LAM EPS products.

The comparison and combination of these systems will facilitate the definition of guidelines to implement new Ensemble Prediction Systems and will support research for the development of new methodologies.

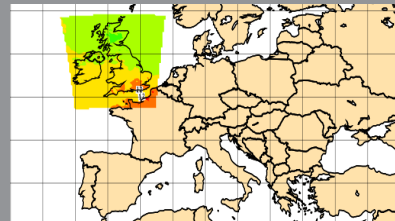


TIGGE-LAM is an extension of the THORPEX Interactive Grand Global Ensemble (TIGGE) archive to include weather forecasts from limited area model (LAM) ensembles. These forecasts are produced at high resolution (between 12 and 2 km grid spacing) and provide detailed information for the short range, up to a few days ahead. TIGGE-LAM will also provide valuable feedback to global ensemble developments as the resolution of these systems is planned to increase significantly in the coming years.

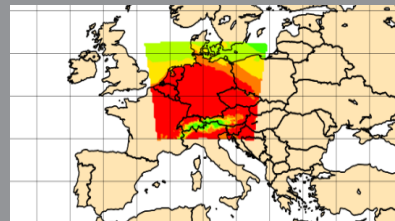
In the TIGGE archive, ten of the leading global weather forecast centres are providing regular global ensemble predictions to support research, particularly addressing predictability, dynamical processes and the development of probabilistic forecasting methods.

The Observing System Research and Predictability Experiment (THORPEX) is a 10-year international research programme that was established in 2005 to accelerate improvements in the accuracy and utility of high-impact weather forecasts up to two weeks ahead. THORPEX is part of the World Weather Research Programme and is a key research component of WMO's disaster risk reduction programme.

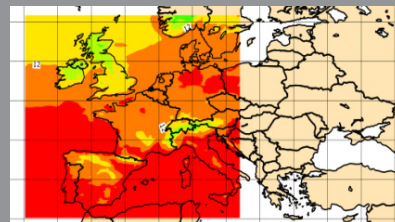
Example forecasts of surface air temperature from the TIGGE-LAM archive (different cases for each ensemble).



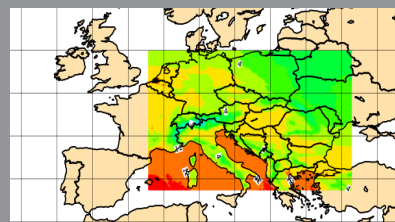
MOGREPS-UK



COSMO-DE-EPS

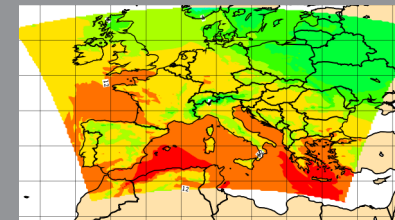


PEARP

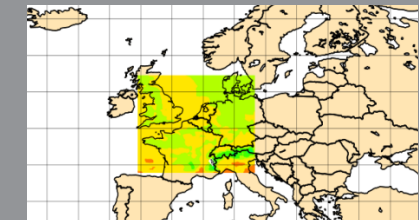


ALADIN-LAEF

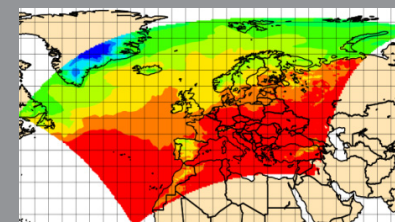
SYSTEM	PROVIDER
AEMET-SREPS	AEMET, Spain
ALADIN-LAEF	ZAMG, Austria
COSMO-DE-EPS	DWD, Germany
COSMO-LEPS	ARPA-ER SIMC, Italy (for COSMO)
DMI-HIRLAM	DMI, Denmark
GLAMEPS	DMI, Denmark (for HIRLAM and Aladin)
HUNEPS	OMSZ, Hungary
MOGREPS-UK	Met Office, United Kingdom
PEARP	Météo-France
SRNWP-PEPS	DWD, Germany (for SRNWP)



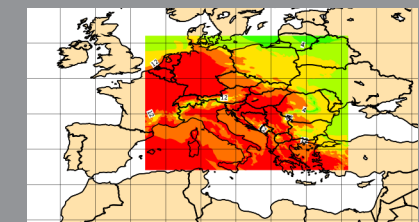
COSMO-LEPS



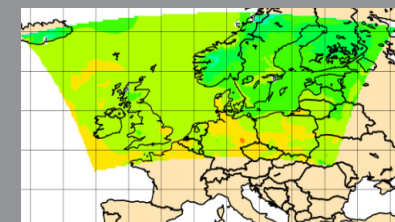
SRNWP-PEPS



GLAMEPS



HUNEPS



DMI-HIRLAM